









FIGURE 2.1

KEY

-  Disturbed Areas
-  Areas of Known Archaeology
-  Areas of Alluvium
-  Historic Environment Record
-  Cropmarks and Site Numbers
-  Scheduled Monuments
-  Scheduled Monument Boundary
-  Archaeological Study Area

Reproduced by permission of Ordnance Survey on behalf of HMSO. © Crown copyright and database right 2010. All rights reserved. Ordnance Survey Licence number 100018928.

2	17.11.09	Title updated	LW	BM	BM
1	20.07.09	Data updated since CIA	RW	BM	BM
0	13.12.07	Final Issue	GH	BM	BM
Rev	Revision Date	Purpose of revision	Drawn	Checked	Approved



Project
M1 JUNCTION 19 IMPROVEMENT
ENVIRONMENTAL STATEMENT VOLUME 2

Drawing title
CHAPTER 2 CULTURAL HERITAGE
ARCHAEOLOGICAL SITES

Scale	NTS	Do not scale
Client no.		

Drawing number
FIGURE 2.1

This drawing is not to be used in whole or part other than for the intended purpose and project as defined on this drawing. Refer to the contract for full terms and conditions.

