




FIGURE 2.3

KEY

-  Listed Buildings
-  Conservation Areas
-  Stanford Park, Registered Park and Garden

Reproduced by permission of Ordnance Survey on behalf of HMSO. © Crown copyright and database right 2010. All rights reserved. Ordnance Survey Licence number 100018928.

2	17.11.09	Title updated	LW	BM	BM
1	20.07.09	Data updated since CIA	RM	BM	BM
0	13.12.07	Final Issue	GH	BM	BM
Rev	Revision Date	Purpose of revision	Drawn	Checked	Approved



Client: M1 JUNCTION 19 IMPROVEMENT ENVIRONMENTAL STATEMENT VOLUME 2

Drawing title: CHAPTER 2 CULTURAL HERITAGE LISTED BUILDINGS, CONSERVATION AREAS AND REGISTERED PARK & GARDEN

Drawing status: Scale: NTS Do not scale

Drawing number: FIGURE 2.3 Rev: 2

This drawing is not to be used in whole or part other than for the intended purpose and project as defined on this drawing. Refer to the contract for full terms and conditions.

