






FIGURE 4.5

KEY

-  Vegetation lost to scheme-6.15ha
-  Length of hedges lost to scheme-5766m
- Refer to Environmental Masterplan for proposed planting and hedges
 -  Proposed new planting-9.7ha
 -  Proposed new hedges-3086m
 -  Proposed new hedges to LRN-2821m

Proposed hedges Include those to be offered to landowners as accommodation works.

Reproduced by permission of Ordnance Survey on behalf of HMSO. © Crown copyright and database right 2010. All rights reserved. Ordnance Survey Licence number 100018928.

5	02.02.10	Vegetation lost amended following comments from LCC	RW	SM	BM
4	21.01.10	Hedge lost / proposed figures amended following changes to environmental proposals.	RW	SM	BM
3	02.12.09	Project title and drawing number amended. Vegetation lost / proposed updated.	RW	SM	BM
2	24.07.09	Updated From CEA	GH	RW	BM
1	16.11.07	Last strip at Lilbourne added	RW	BM	BM
0	14.11.07	First Issue	RW	BM	BM
Rev	Revision Date	Purpose of revision	Drawn	Checked	Approved



Project: M1 JUNCTION 19 IMPROVEMENT ENVIRONMENTAL STATEMENT VOLUME 2

Drawing title: CHAPTER 4: LANDSCAPE AREAS OF VEGETATION LOST TO SCHEME

Drawing status: Scale: Not To Scale Do Not Scale

Drawing number: FIGURE 4.5 Rev 5

This drawing is not to be used in whole or part other than for the intended purpose and project as defined on this drawing. Refer to the contract for full terms and conditions.

