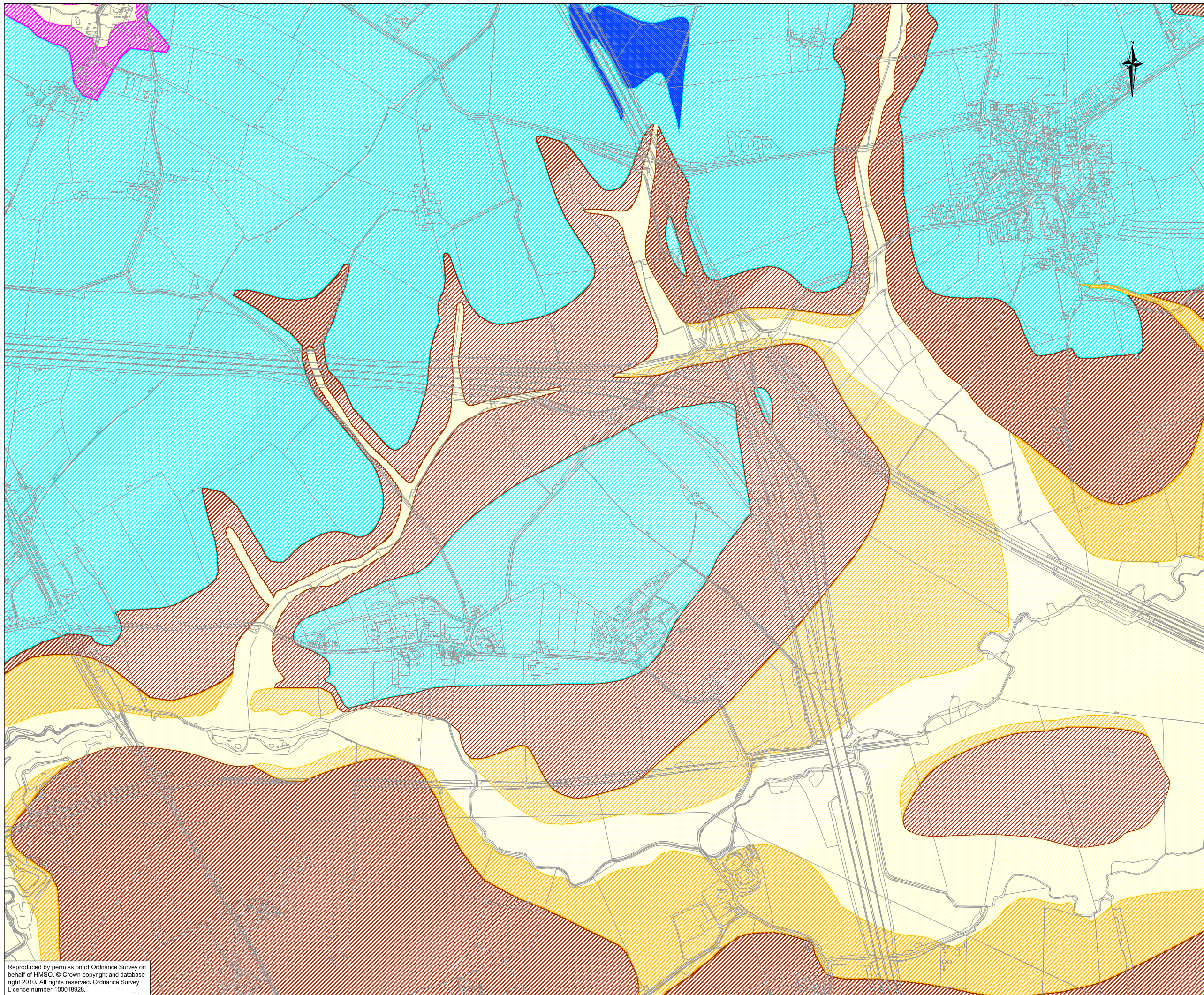








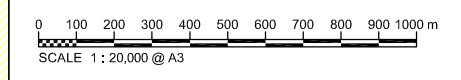
Figure 5.1



Notes
1. DO NOT SCALE: Contractor to check all dimensions and report any omissions or errors

Soil and Drift Geology Key

	LOWER LIAS CLAY
	ALLUVIUM
	SECOND RIVER TERRACE DEPOSITS
	GLACIAL TILL
	GLACIAL LAKE DEPOSITS
	SAND AND GRAVEL



0	NOV 09	Original	RP	AF	MB	TW
Rev	Revision Date	Purpose of revision	Drawn	Check	Review	Approv



Project
M1 JUNCTION 19 IMPROVEMENT
ENVIRONMENTAL STATEMENT VOLUME 2

Drawing title
CHAPTER 5: MATERIALS
PUBLISHED SOLID AND DRIFT GEOLOGY

Drawing status
DRAFT

Scale
NTS
Do not scale

Drawing number
Figure 5.1
Rev
0

Reproduced by permission of Ordnance Survey on behalf of HMSO. © Crown copyright and database right 2010. All rights reserved. Ordnance Survey Licence number 100018928.

This drawing is not to be used in whole or part other than for the intended purpose and project as defined on this drawing. Refer to the contract for full terms and conditions.