

FIGURE 9.2

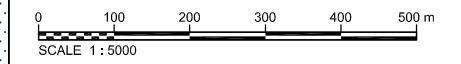
NOTES:

1. Drainage Zone for M1 Carriageway runoff to DP1 extends beyond J19 Scheme Limit.
2. Drainage Zone for M6 Carriageway runoff to DP8 extends beyond J19 Scheme Limit.

KEY:

Drainage Zone No. & Colour	Discharge Point (DP)	Area (m ²)
Zone 1	1	8209
Zone 2	2	54064
Zone 3	3	61383
Zone 4	4	8753
Zone 5	5	20800
Zone 6	6	32421
Zone 7	7	21614
Zone 8	8	11492
Zone 9	9	1174

- Existing Watercourse
- Discharge Point (DPxx)
- Floodplain with 1-in-100-year chance of occurrence
- Floodplain with 1-in-1000-year chance of occurrence



1	AUG 09	Catchments Amended	RP	SH	AD	TW
0	APR 09	First Issue	SB	RP	DL	TW
Rev	Revision Date	Purpose of revision	Drawn	Check	Review	Appr'd



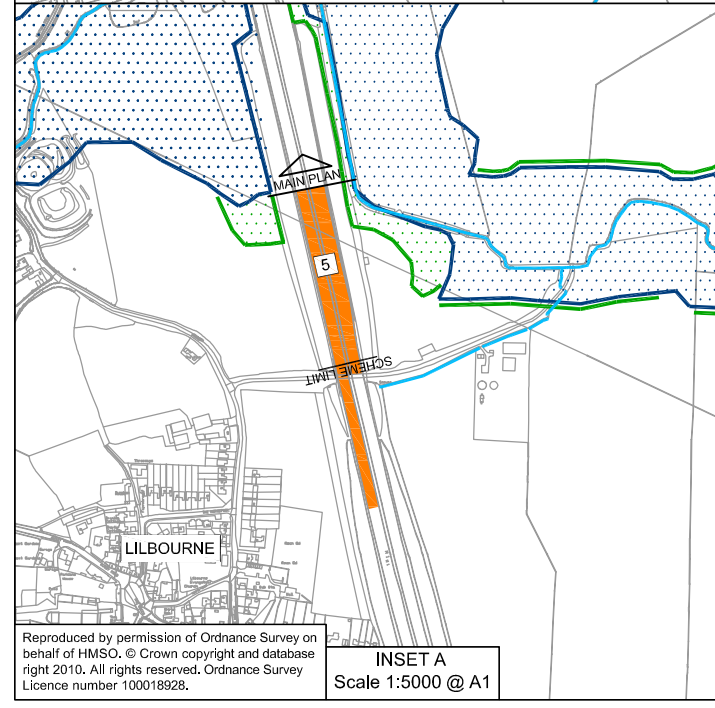
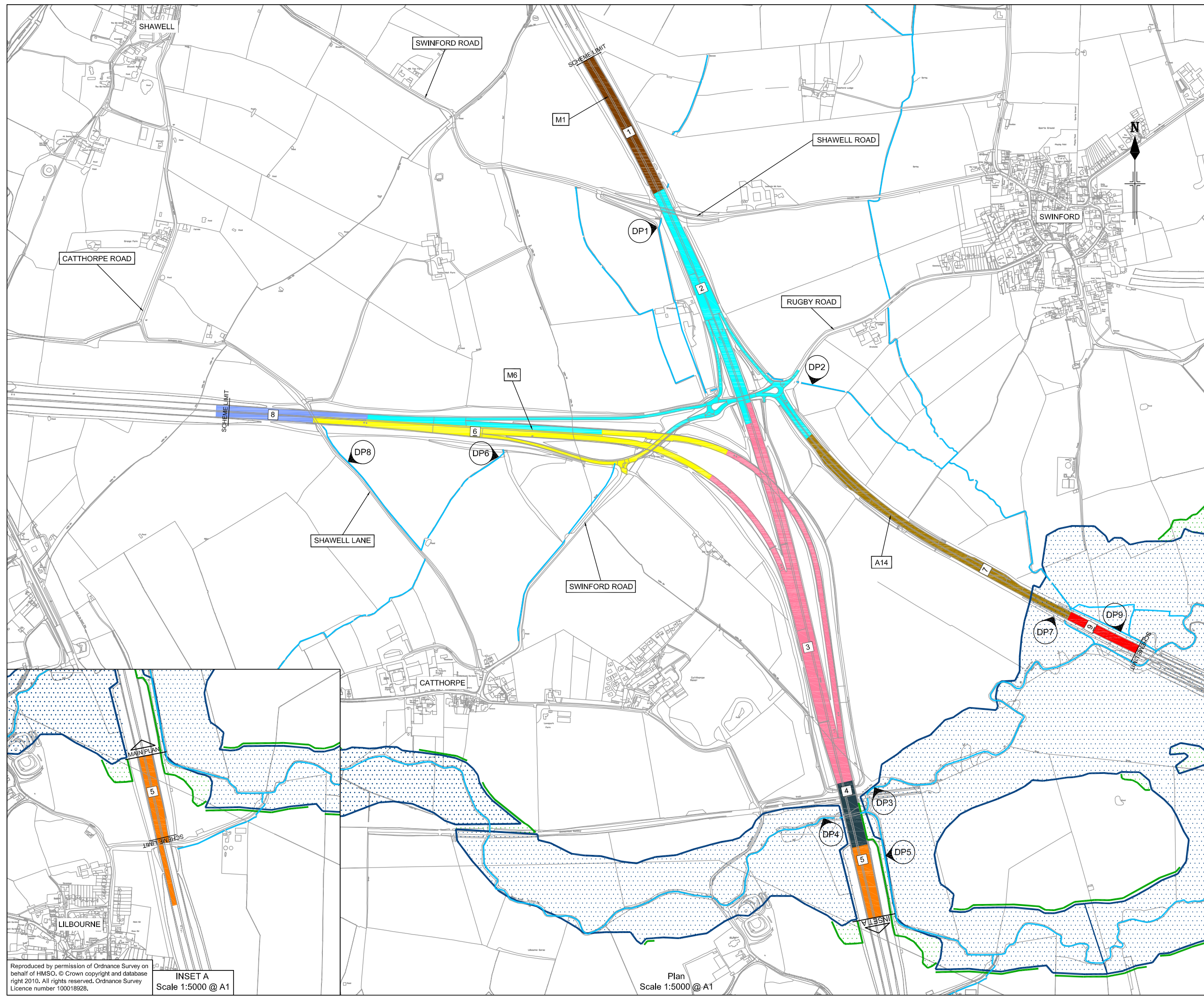
Project: M1 JUNCTION 19 ENVIRONMENTAL STATEMENT VOLUME 2

Drawing title: CHAPTER 9 ROAD DRAINAGE AND THE WATER ENVIRONMENT EXISTING DRAINAGE ZONES

Drawing status: FINAL

Scale: 1:5000 @ A1 Do not scale

Drawing number: FIGURE 9.2 Rev 1



Reproduced by permission of Ordnance Survey on behalf of HMSO. © Crown copyright and database right 2010. All rights reserved. Ordnance Survey Licence number 100018928.

INSET A
Scale 1:5000 @ A1

Plan
Scale 1:5000 @ A1